

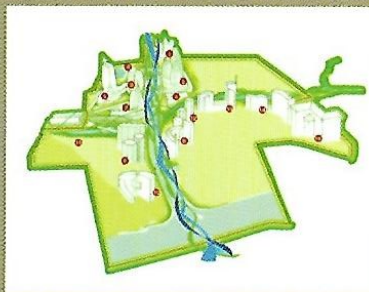
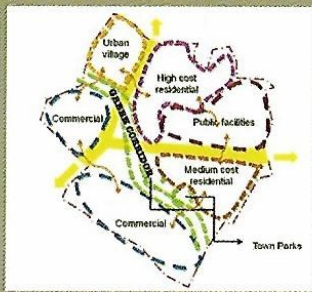
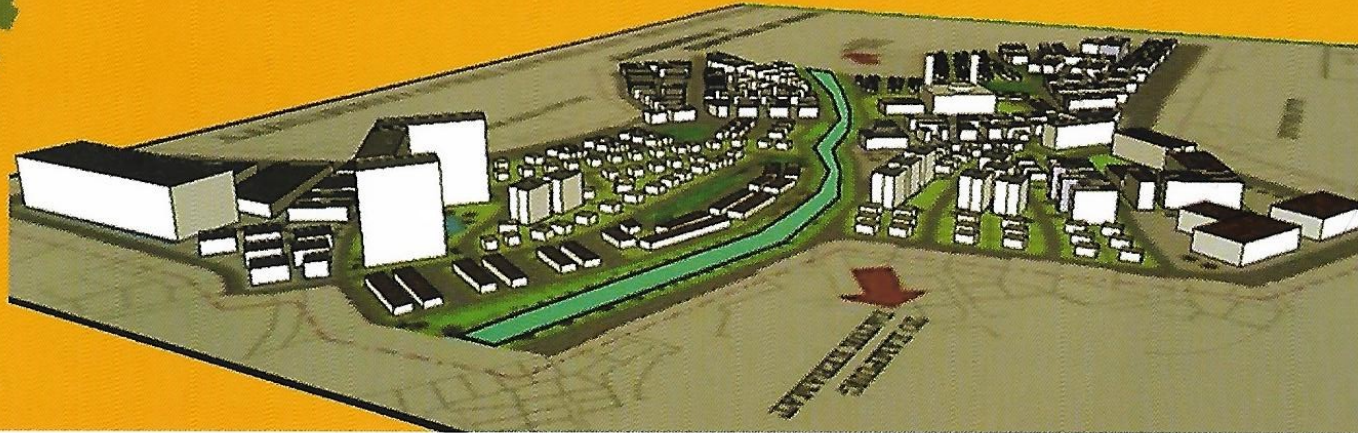
• Sungai Klang

PLANNING FOR A PLACE

FROM CONCEPT TO MASTERPLAN

A Selective Example of Student Works

• Sungai Gombak



Editors
MARIANA MOHAMED OSMAN
RUSTAM KHAIRI ZAHARI
SYAHRIAH BACHOK
MOHD. ZIN MOHAMED



IIUM
Press

PLANNING FOR A PLACE

FROM CONCEPT TO MASTERPLAN

IIUM Press Series of Textbook

Science, Technology & Medicine

- Mariana Mohamed Osman, Rustam Khairi Zahari, Syahriah Bachok, and Mohd. Zin Mohamed. 2016. *Planning For A Place From Conceptual To Masterplan*. Gombak: IIUM Press. ISBN 978-967-418-339-4
- Othman O. Khalifah. 2016. *Applied Information Theory and Coding*. Gombak: IIUM Press. ISBN 978-967-418-338-7
- Ganikhodjaev, Nasir. 2016. *Introduction to Lattice Statistical Mechanics*. Gombak: IIUM Press. ISBN 978-967-418-427-8.
- Akram M. Z. M. Khedher. 2015. *Internet Applications*. Gombak: IIUM Press. ISBN 978-967-418-313-4.
- Akram M. Z. M. Khedher. 2015. *Multimedia and Its Applications*. Gombak: IIUM Press. ISBN 978-967-418-312-7.
- Faiz Elfaki, and Zaharah Wahid. 2015. *Computational Methods and Statistics*. Gombak: IIUM Press. ISBN 978-967-418-318-9.
- Lukman Hakim Mahamod, and Azila Ahmad Sarkawi. 2015. *Islamic Urbanism*. Gombak: IIUM Press. ISBN 978-967-418-302-8.
- Siti Fauziah Toha@Tohara, Rini Akmeliawati and Salmiah Ahmad. 2015. *System Identification, Modelling and Validation: Towards Islamic Practical Knowledge*. Gombak: IIUM Press. ISBN 978-967-418-301-1.
- Naznin Muhammad. 2014. *Multiple True or False Questions in Haematology and Pathology For Health Sciences*. Gombak: IIUM Press. ISBN 978-967-418-310-3.
- Noor Hasrina Bakar, Noor Azimah Hassan, Mohd Norhaedir Idris, and Mahmoud Al-Shawabkeh. 2014. *Programming in C for Foundation*. Gombak: IIUM Press. ISBN 978-967-418-294-6.
- Nurhayati Abdul Malek and Zainul Mukrim Baharuddin. 2014. *The Process of Design Thesis in Landscape Architecture*. Gombak: IIUM Press. ISBN 978-967-418-307-3.
- Zainul Ibrahim Zainuddin. 2014. *Introduction to Medical Imaging*. Gombak: IIUM Press. ISBN 978-967-418-249-6

PLANNING FOR A PLACE

FROM CONCEPT TO MASTERPLAN

Editors

MARIANA MOHAMED OSMAN
RUSTAM KHAIRI ZAHARI
SYAHRIAH BACHOK
MOHD. ZIN MOHAMED



**IIUM
Press**

Gombak • 2016

First Print, 2016
© IIUM Press, IIUM

IIUM Press is a member of the Majlis Penerbitan Ilmiah Malaysia - MAPIM
(Malaysian Scholarly Publishing Council)

All rights reserved. No part of this publication may be reproduced,
stored in a retrieval system, or transmitted, in any form or by any means, electronic, mechanical, photocopying, recording, or otherwise,
without any prior written permission of the publisher.

Perpustakaan Negara Malaysia

Cataloguing-in-Publication Data


PLANNING FOR A PLACE FROM CONCEPT TO MASTERPLAN:

A Selective Example of Student Works / Editors: Mariana Mohamed Osman,
Rustam Khairi Zahari, Syahriah Bachok, Mohd.Zin Mohamed
ISBN 978-967-418-339-4

1. Architecture--Designs and plans. 2. Architecture.
I. Mariana Mohamed Osman. II. Rustam Khairi Zahari
III. Syahriah Bachok. IV. Mohd. Zin Mohamed.
720


Published by
IIUM Press
International Islamic University Malaysia
P.O. Box 10, 50728 Kuala Lumpur, Malaysia
Tel: +603-6196 5014; Fax: +603-6196 4862/6298

Printed in Malaysia by
NAGA GLOBAL PRINT (M) SDN. BHD.
No.1, Jalan Perindustrian Batu Caves,
68100 Batu Caves, Selangor Darul Ehsan



Contents

Preface	viii
Introduction to Concept and Master Plan	09
Project brief	10
<u>Site A : Gombak River</u>	
Masterplans of Sungai Gombak	12
Site profile of Sungai Gombak	13
Parcel profile of Sungai Gombak	14
Proposal 1 Talk to Nature, Cherish The Future	16
Proposal 2 The Scenic River	23
Proposal 3 The Medina	30
Proposal 4 Riverfront Eco-Trail	35
Proposal 5 eco-Village	41
Proposal 6 Green Living Riverfront Development	45
Proposal 7 Urban Village with Cultural-Heritage Value	52
Proposal 8 HEALingRiver	58
<u>Site B : Klang River</u>	
Masterplans of Sungai Klang	62
Site profile of Sungai Klang	63
Parcel profile of Sungai Klang	64
Proposal 1 River Steps	66
Proposal 2 Sense of Balance and Modernity	69
Proposal 3 Sapphire Riverfront	76
Proposal 4 Healthy City	80
Proposal 5 Jelatek Riverfront	85
Proposal 6 Living with Nature	88
Proposal 7 Celebrating River	93
Proposal 8 The Walkability Neighbourhood	98
Conclusion	102
List of Contributors	103



Preface

Alhamdulillah, praise be to Allah swt. We praise Him and seek His help, forgiveness and guidance. It is a part of a continuous effort by academicians from the Department of Urban and Regional Planning (URP), Kulliyah of Architecture and Environmental Design (KAED), International Islamic University Malaysia (IIUM) to impart knowledge on urban design principles, theories and practices to the planning field and urban design profession. The idea of producing this work is to offer a text book or reading material on the urban design and planning studio courses as relates to the design of physical development of an area.

The book comprises several layouts and master plans prepared by students of Bachelor of Urban and Regional Planning, IIUM. The various proposals in this book reflect the diverse dimensions of urban planning in Kuala Lumpur that are holistic and comprehensive. One of the key objectives of this book is to provide a platform for students to share new ideas on physical planning, urban design and social planning physical. It is hoped that this book provides a better insight into the roles of town planners in the planning for the future development of a society. Proposals in this book would definitely promote better understanding on the current issues, new ideas and concepts that affect the future development growth. We hope the esteemed reader would enjoy reading this book as much as we had written it.


MARIANA MOHAMED OSMAN

RUSTAM KHAIRI ZAHARI

SYAHRIAH BACHOK

MOHD. ZIN MOHAMED

Kulliyah of Architecture and Environmental Design



Introduction to Concept and Master Plan

Planning involved an imagined journey into the future, where all outcomes are uncertain and where opportunity and threat co-exist simultaneously in an area. Developing a place without any proper planning would be dangerous, as the adverse impact of the development can affect the current residents and the future generation living in the area. Master plans are like road maps. They chart a hopeful course between the present and somewhat intended future or destination, with milestones along the ways. However, constraints are unpredictable and detours are common, thus making planning a place is an adventure in communication as well as in design and policy development. It is a process of compromise and collaboration in support of valued goals in search of fruitful outcomes and future.

In preparing any master plan, the development of concept, objectives and physical outcomes evolved through-out the design process. Any good master plans are flexible, can function as a living guidelines and being the best examples, self-correcting and adaptable to change. Therefore designing a flexible, adaptable and integrated master plan is essential in creating a sustainable area for people to life, work and play.



Project Brief

Kuala Lumpur's history began over 150 years ago when tin miners came to explore the banks of the muddy confluence between the Klang River and Gombak River. Therefore, for this project, there are two sites namely Klang River and Gombak River. The Gombak Riverfront project is a continuity of the "River of Life" development project which is along Klang River. For the purpose of assessment, both sites have been divided into six parcels. Generally, this book contains various proposals and their justifications from studies of these

